

# Sarpy County

## U.S. Congressional Districts

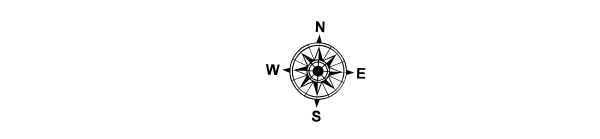
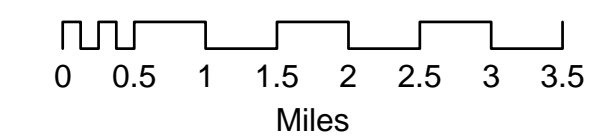
**Legend**

**Congressional District**

- 1
- 2

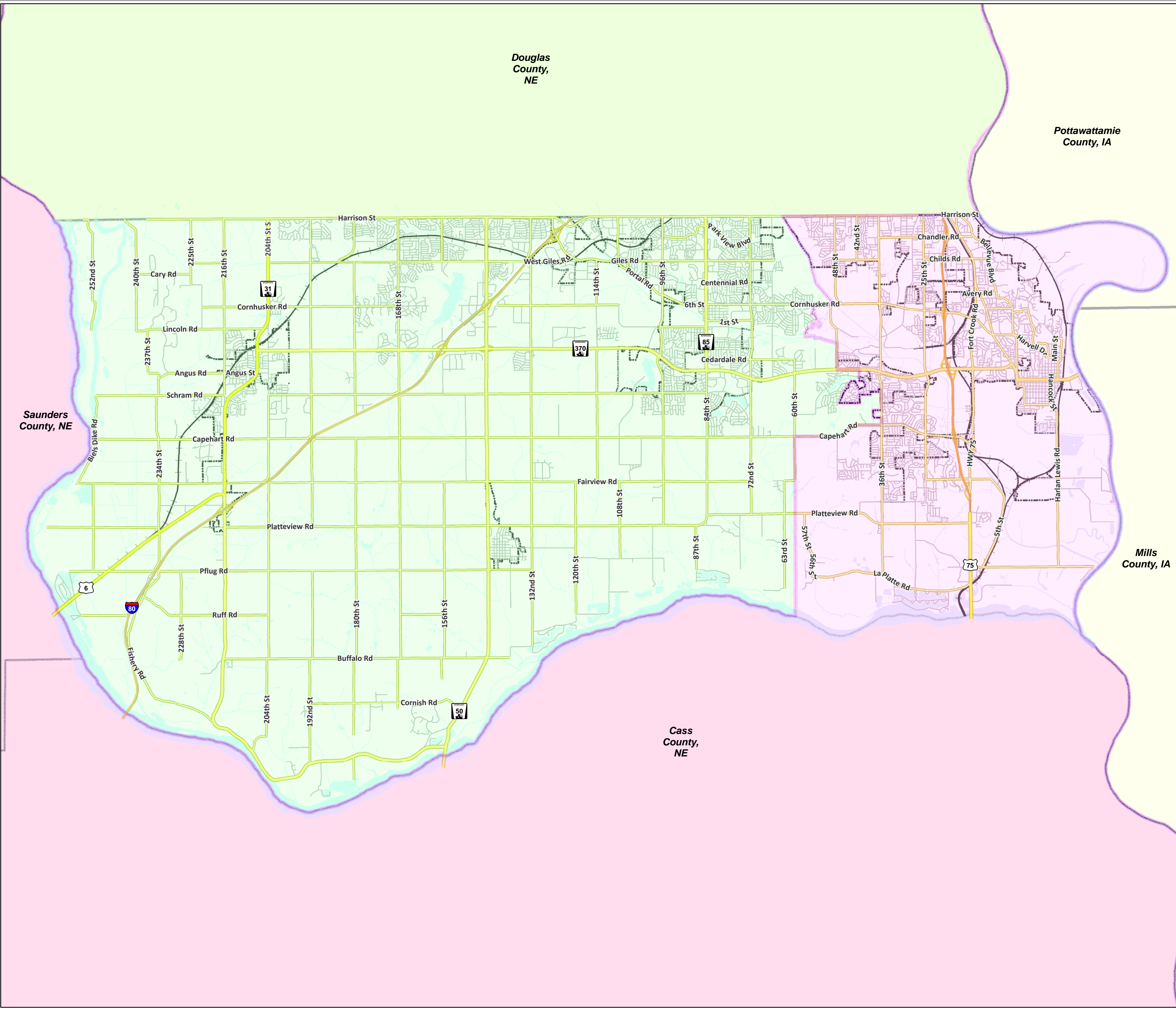
**Street Type:**

- Interstate
- Expressway
- US Highway
- State Highway
- Major Road
- Minor Road
- Ramp
- Railroad
- Lakes & Streams
- City Limit



Map authored on 9/8/2011 by:

Disclaimer: Sarpy County ("Sarpy"), the Sarpy County GIS Coalition ("Coalition"), as well as their respective employees, agents, and contractors, MAKE NO WARRANTY OF MERCHANTABILITY OR WARRANTY FOR FITNESS FOR A PARTICULAR PURPOSE, EXPRESS OR IMPLIED, WITH RESPECT TO THE INFORMATION CONTAINED ON THIS MAP. Any user of this information accepts the same AS IS, WITH ALL FAULTS, and assumes all responsibility for the use thereof, and further consents and agrees to hold Sarpy, the Coalition and their employees, agents and contractors, harmless from and against any and all damage, loss, or liability arising from any use of the information contained on the map.



Douglas County, NE

Pottawattamie County, IA

Saunders County, NE

Mills County, IA

Cass County, NE