


Douglas
County, NE

Pottawattamie
County, IA



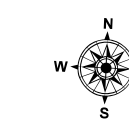
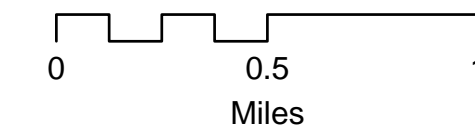
Sarpy County Nebraska Legislative District 3

Legend

- Legislative District
- Voting Precinct

Street Type:

- Interstate
- Expressway
- US Highway
- State Highway
- Major Road
- Minor Road
- Ramp
- Railroad
- Lakes & Streams
- Bellevue
- Gretna
- La Vista
- Papillion
- Springfield



Map authored on 9/8/2011 by:



Disclaimer
Sarp County ("Sarp"), the Sarpy County GIS Coalition ("Coalition"), as well as their respective employees, agents, and contractors, MAKE NO WARRANTY OF MERCHANTABILITY OR WARRANTY FOR FITNESS FOR A PARTICULAR PURPOSE, EXPRESS OR IMPLIED, WITH RESPECT TO THE INFORMATION CONTAINED ON THIS MAP. Any user of this information accepts the same. AS IS, WITH ALL FAULTS, and assumes all responsibility for the use thereof, and further consents and agrees to hold Sarp, the Coalition and their employees, agents and personnel, harmless from and against any and all damage, loss, or liability arising from any use of the information contained on this map.

The data which is provided on this map is intended for graphical/informational purposes only. The map should not be substituted for a true title search, property appraisal, survey, or for zoning district verification. Sarp and the Coalition assume no legal responsibility for the information contained in this data.

