

















Douglas
County, NE

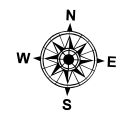
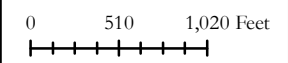


Sarpy County
Voting Precinct

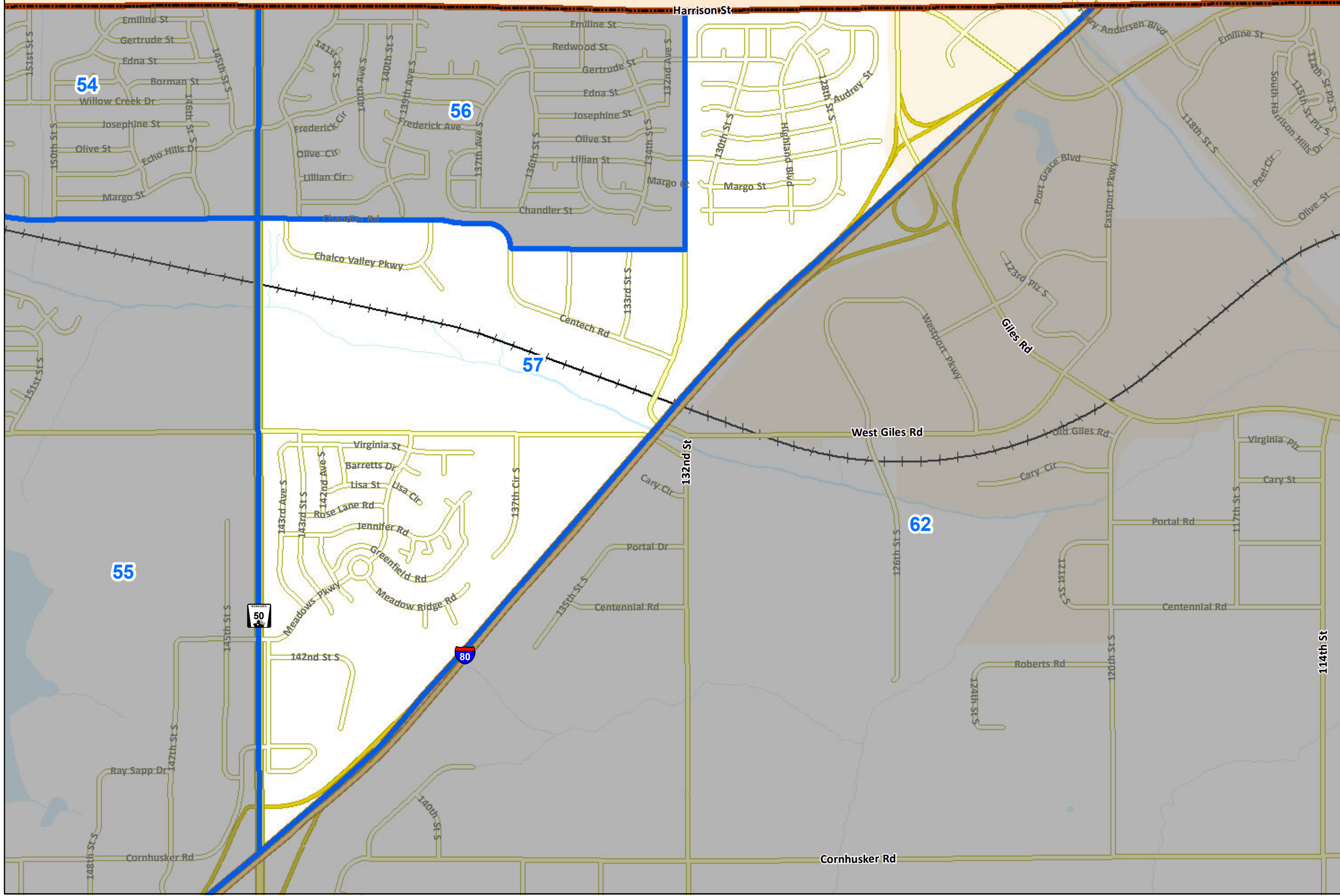
57

Legend

-  Legislative District
-  Voting Precinct
- Street Type:
-  Interstate
-  Expressway
-  US Highway
-  State Highway
-  Major Road
-  Minor Road
-  Ramp
-  Railroad
-  Lakes & Streams
-  Bellevue
-  Gretna
-  La Vista
-  Papillion
-  Springfield



Map authored 9/9/2011 by:



©2011 Sarpy County, Nebraska. All rights reserved. This map is provided as a service to the public and is not intended to be used for any other purpose. The Sarpy County GIS Department is not responsible for any errors or omissions in this map. The Sarpy County GIS Department is not responsible for any damages or losses resulting from the use of this map. The Sarpy County GIS Department is not responsible for any claims or liabilities arising from the use of this map. The Sarpy County GIS Department is not responsible for any other matters related to this map.