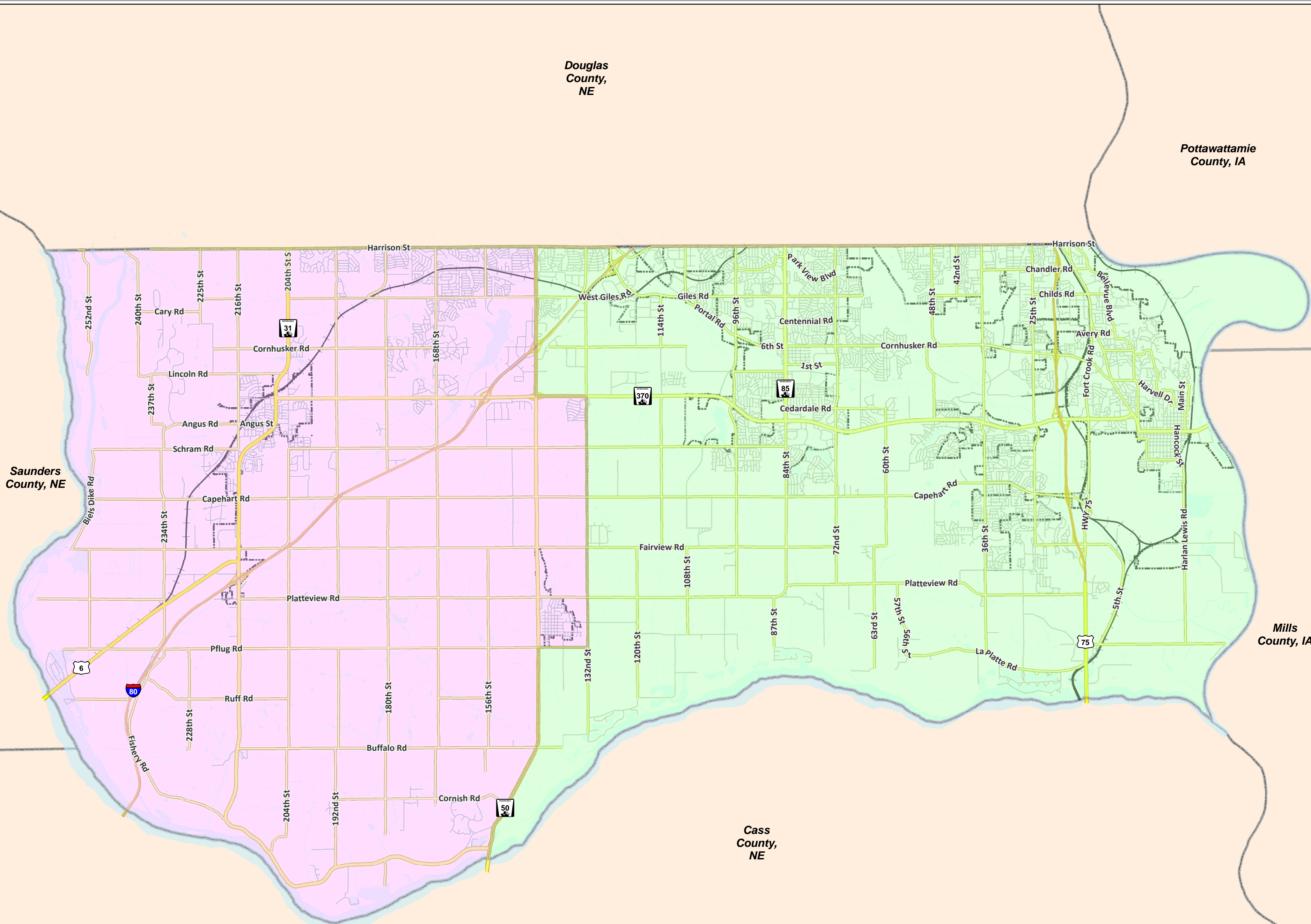


Sarpy County

Nebraska Supreme Court & Court of Appeals



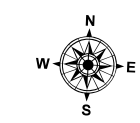
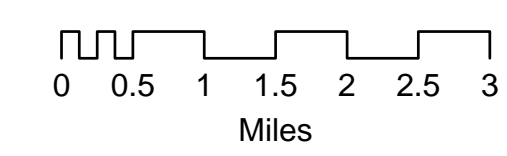
Legend

Supreme & Appeals Court

- District 3
- District 4

Street Type:

- Interstate
- Expressway
- US Highway
- State Highway
- Major Road
- Minor Road
- Ramp
- Railroad
- Lakes & Streams
- City Limit



Map authored on 9/8/2011 by:



Disclaimer: Sarpy County ("Sarpy"), the Sarpy County GIS Coalition ("Coalition"), as well as their respective employees, agents, and contractors, MAKE NO WARRANTY OF MERCHANTABILITY OR WARRANTY FOR FITNESS FOR A PARTICULAR PURPOSE, EXPRESS OR IMPLIED, WITH RESPECT TO THE INFORMATION CONTAINED ON THIS MAP. Any user of this information accepts the same, AS IS, WITH ALL FAULTS, and assumes all responsibility for the use thereof, and further consents and agrees to hold Sarpy, the Coalition and their employees, agents and personnel, harmless from and against any and all damage, loss, or liability arising from any use of the information contained on the map.

The data which is provided on this map is intended for graphical/informational purposes only. The map should not be substituted for a true title search, property appraisal, survey, or for zoning district verification. Sarpy and the Coalition assume no legal responsibility for the information contained in this data.